

Treatment Area

Sub-Transmission Line

Street ROW

Sub-Transmission Poles

Substation

Public Water Supply Wells

Private Wells

250' Surface Water Setback

5 Mile Watershed Buffer

Well Type: Other 250' Buffer

Active/Inactive

Active

Inactive

Well Type: GPW/Null 400' Buffer

Active/Inactive

Active

Inactive

Hampstead

Kingston

Newton

Atkinson

Salem

Plaistow

2023 Herbicide Treatment Area

Seacoast 1 of 4

Disclaimer: Unitil has prepared these maps based on best available information. The information provided is not warranted for accuracy and may be incomplete. Field verification is advised for all information shown on the maps.

SCALE

0 320 640 1,280 Feet

N

W

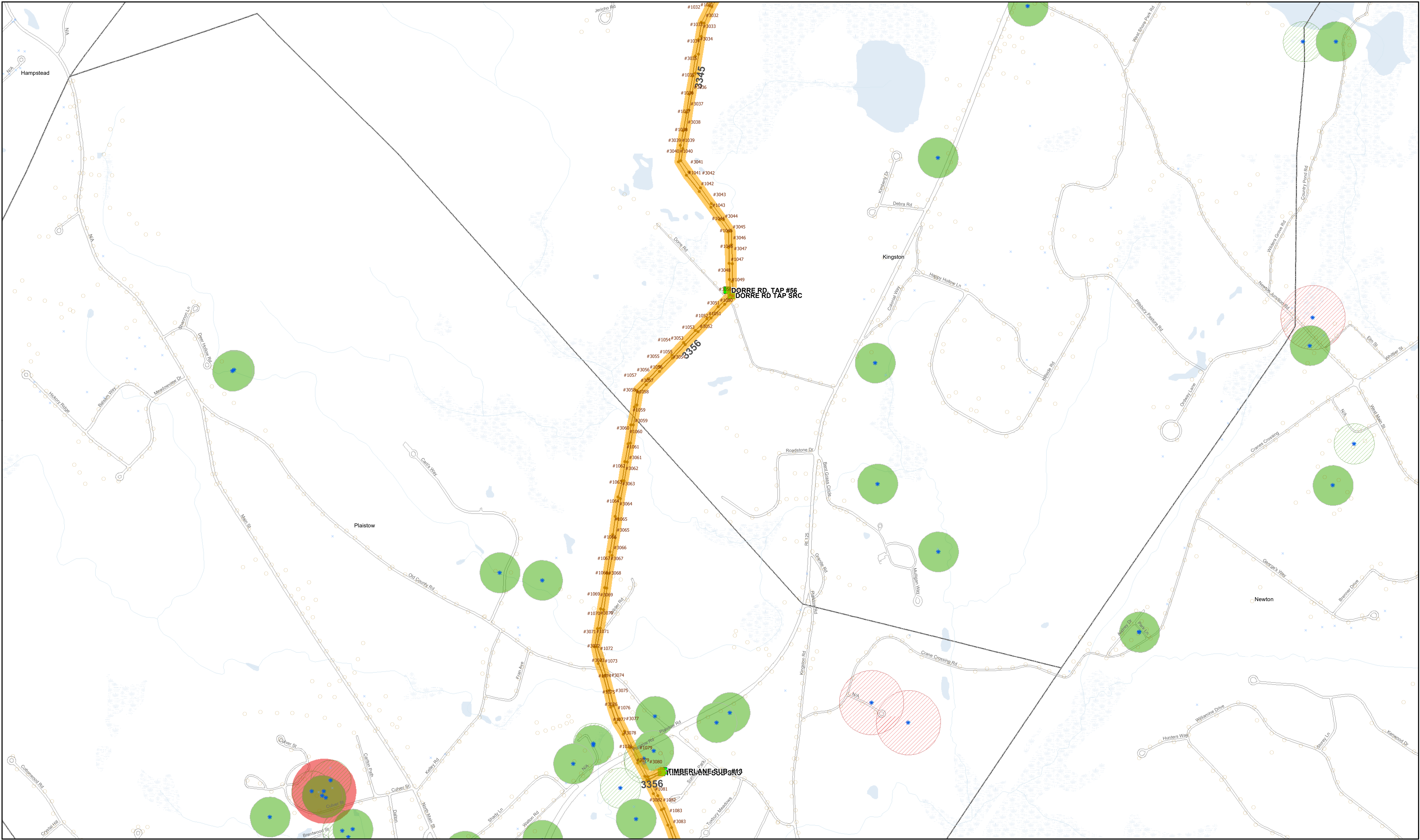
E

S

DATE

9/15/2022

Unitil



Treatment Area

Sub-Transmission Line

Street ROW

Sub-Transmission Poles

Substation

Public Water Supply Wells

Private Wells

250' Surface Water Setback

5 Mile Watershed Buffer

Well Type: Other 250' Buffer

Active/Inactive

Active

Inactive

Well Type: GPW/Null 400' Buffer

Active/Inactive

Active

Inactive

Hampstead

Kingston

Newton

Plaistow

Atkinson

Salem

2023 Herbicide Treatment Area

Seacoast 2 of 4

Disclaimer: Unitil has prepared these maps based on best available information. The information provided is not warranted for accuracy and may be incomplete. Field verification is advised for all information shown on the maps.

SCALE

0 320 640 1,280 Feet

W

N

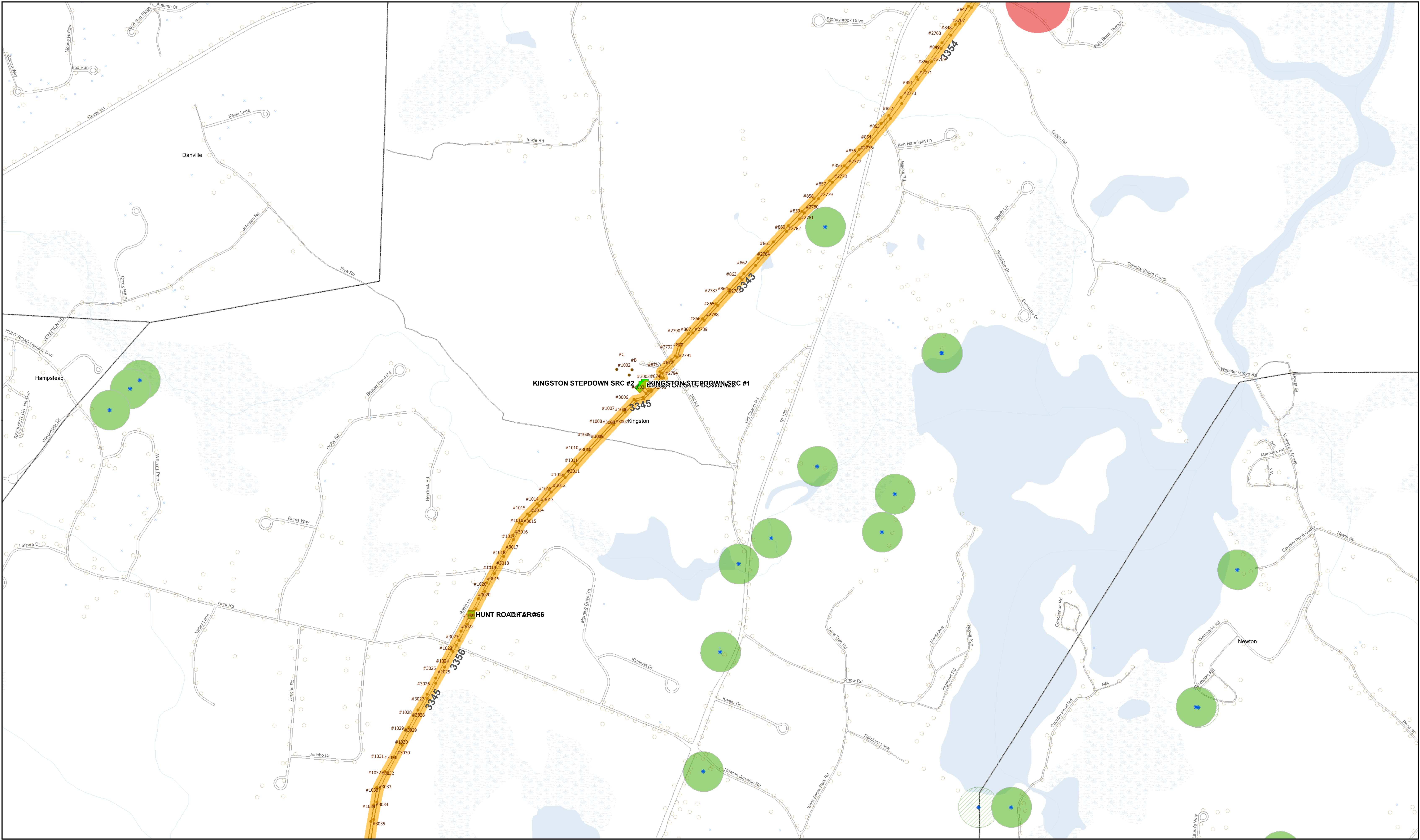
E

S

DATE

9/15/2022

Unitil

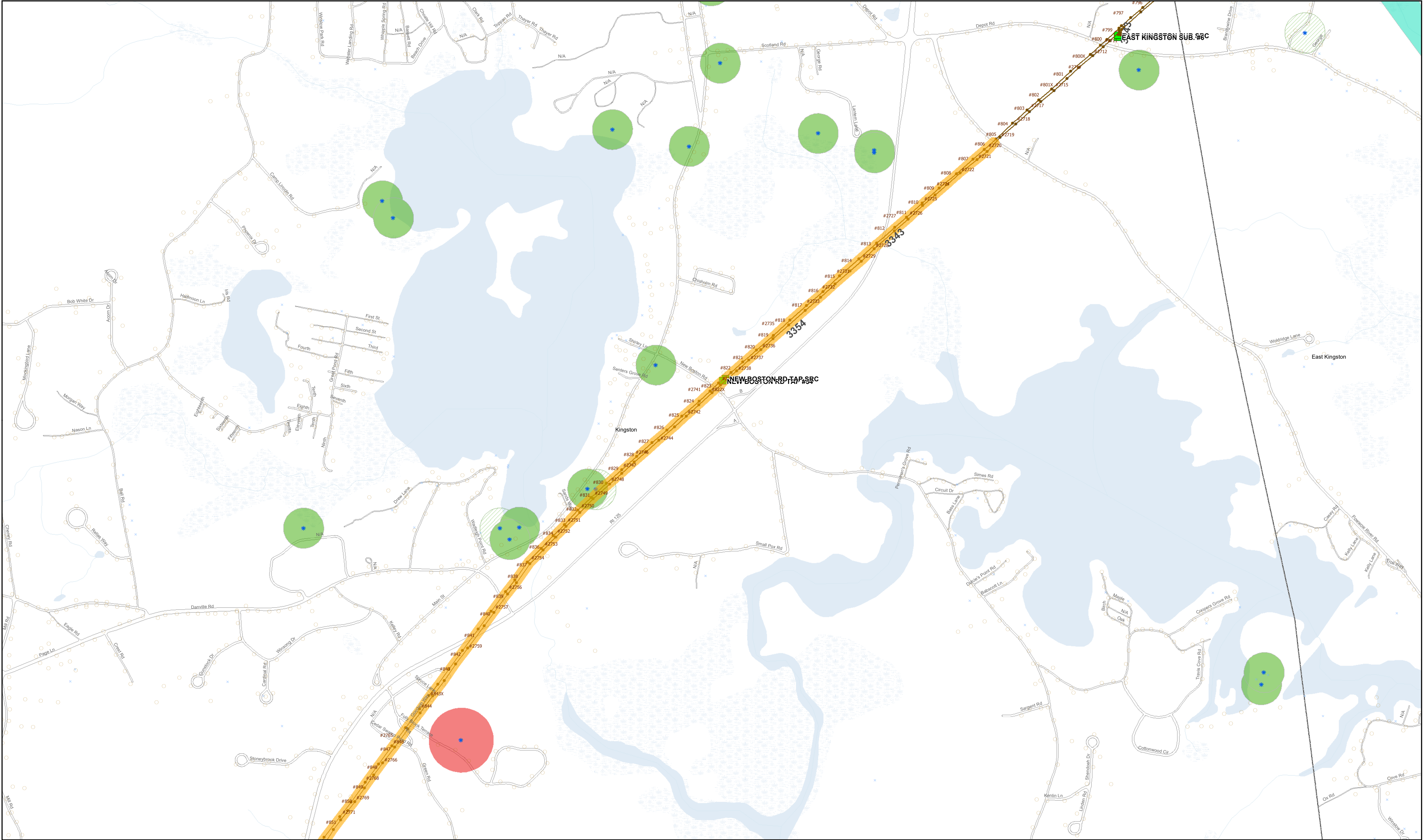


Treatment Area	Public Water Supply Wells	Well Type: Other 250' Buffer	Well Type: GPW/Null 400' Buffer
Sub-Transmission Line	Private Wells	Active/Inactive	Active/Inactive
Street ROW	250' Surface Water Setback	Active	Active
Sub-Transmission Poles	5 Mile Watershed Buffer	Inactive	Inactive
Substation			

2023 Herbicide Treatment Area Seacoast 3 of 4

Disclaimer: Unitil has prepared these maps based on best available information. The information provided is not warranted for accuracy and may be incomplete. Field verification is advised for all information shown on the maps.

SCALE 0 320 640 1,280 Feet		DATE 9/15/2022	
-------------------------------	--	-------------------	--



Treatment Area

Sub-Transmission Line

Street ROW

Sub-Transmission Poles

Substation

Public Water Supply Wells

Private Wells

250' Surface Water Setback

5 Mile Watershed Buffer

Well Type: Other 250' Buffer

Active/Inactive

Active

Inactive

Well Type: GPW/Null 400' Buffer

Active/Inactive

Active

Inactive

Danville

Kingston

East Kingston

Kensington

Hampstead

Newton

South Hampton

2023 Herbicide Treatment Area

Seacoast 4 of 4

Disclaimer: Unittl has prepared these maps based on best available information. The information provided is not warranted for accuracy and may be incomplete. Field verification is advised for all information shown on the maps.

SCALE

0 320 640 1,280 Feet

W

E

N

S

DATE

9/15/2022

Unittl